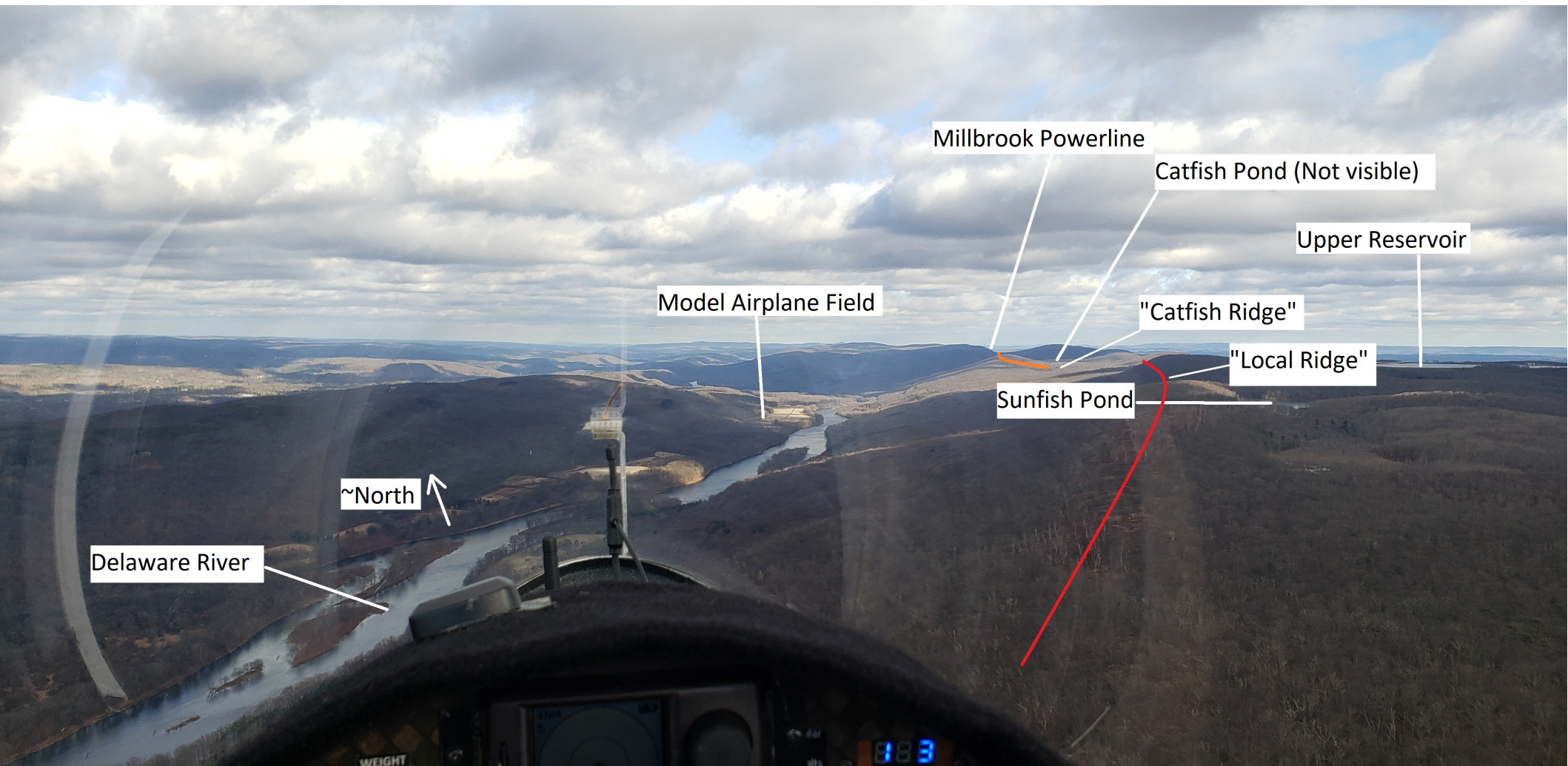


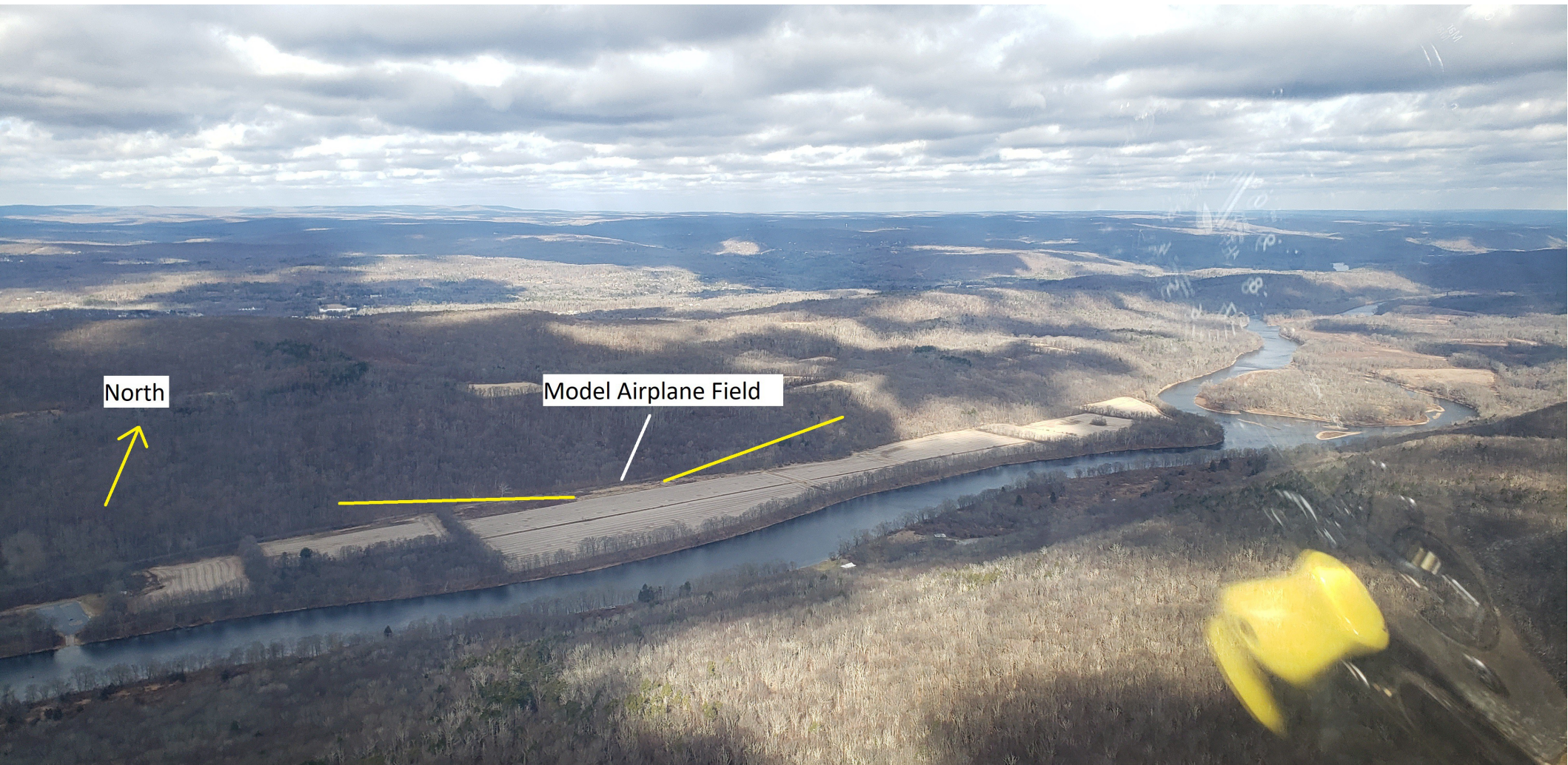
Introduction

- This slideshow is to help learn the landmarks and landing options along the Blairstown NW ridge, from the Millbrook Powerline to Hawk Mountain.
- The fields noted are ones that I (Daniel Sazhin) consider critical when I fly the ridge.
 - Note: You should look at The Ridge Map/ Google Earth and thoroughly assess these fields yourself! Some of these options are marginal and *you may not want to consider them landable!*
 - The yellow lines indicate the approach into the field

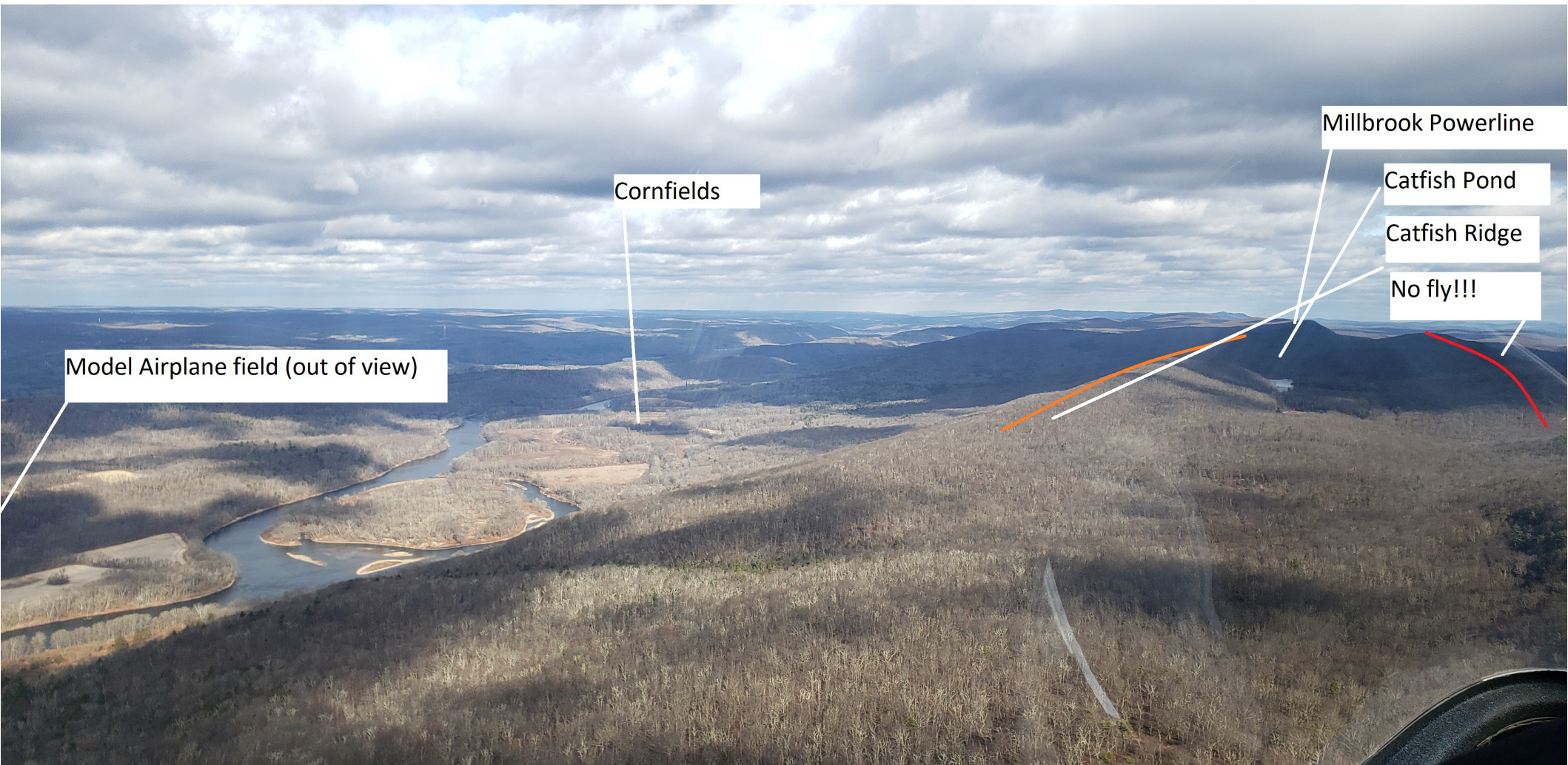
Local Ridge



Model Airplane Field



Catfish Ridge



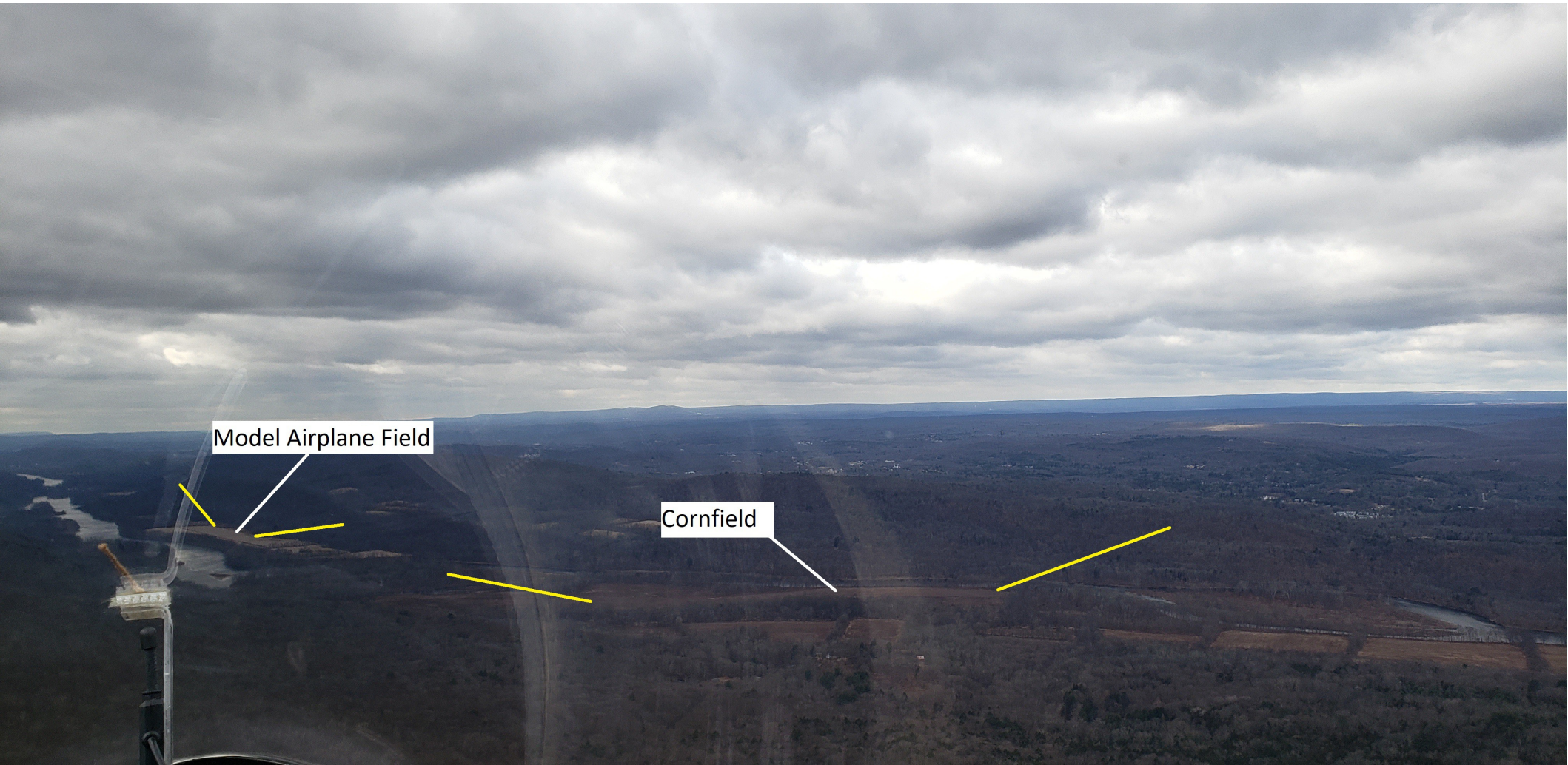
Cornfields



Millbrook Powerline: SW Bound



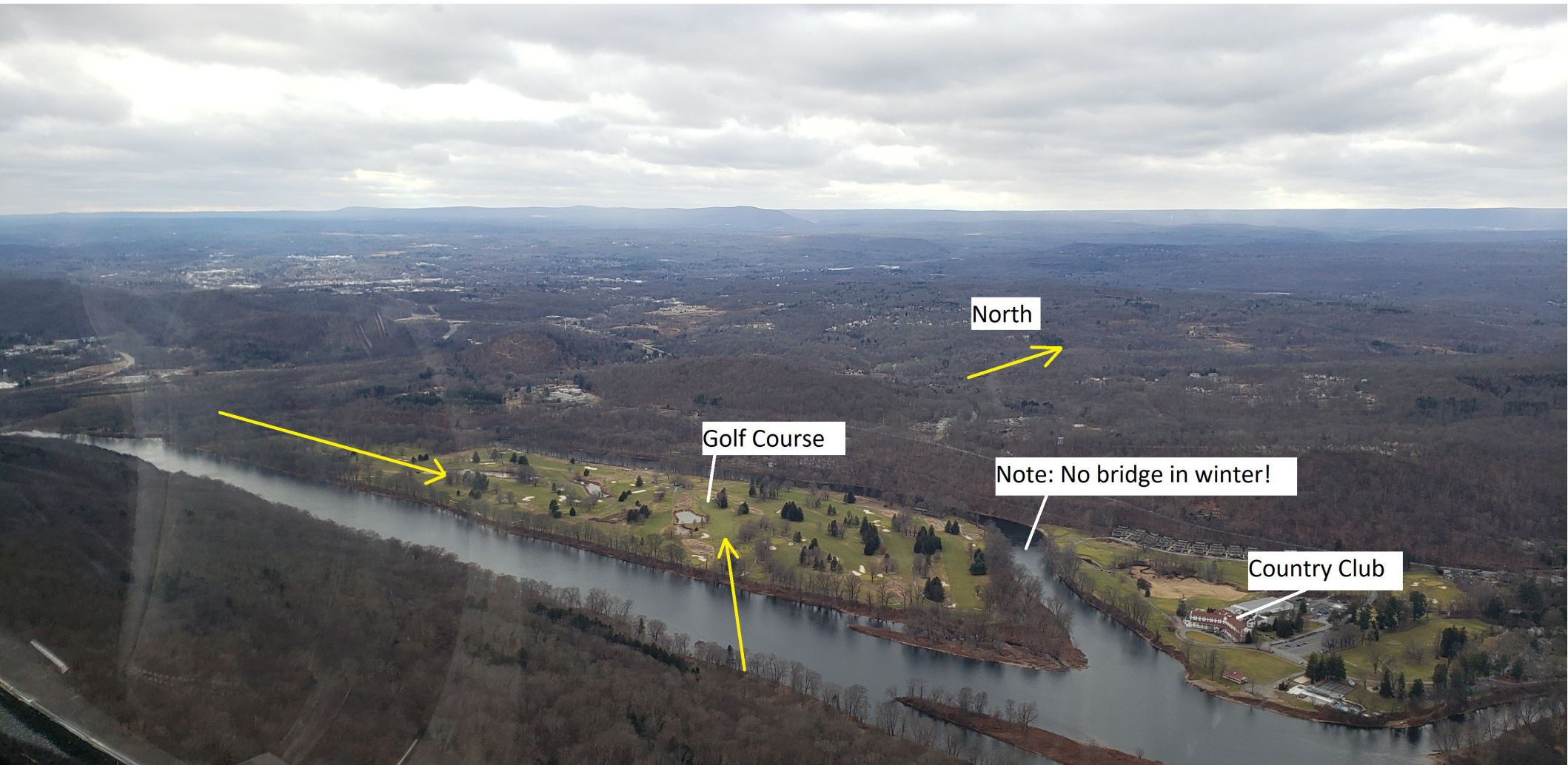
Catfish Fields SW-Bound



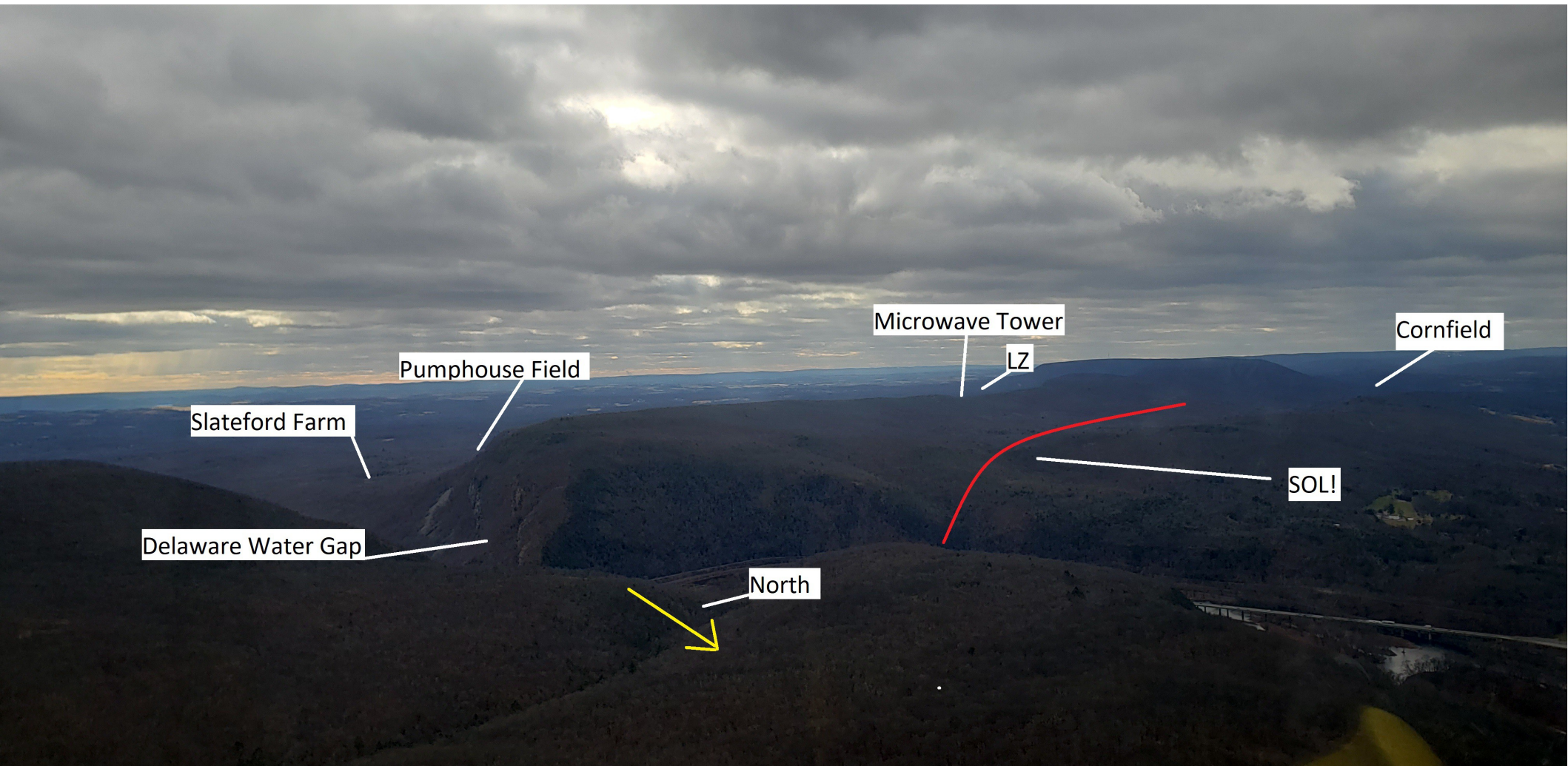
Approaching Local Ridge



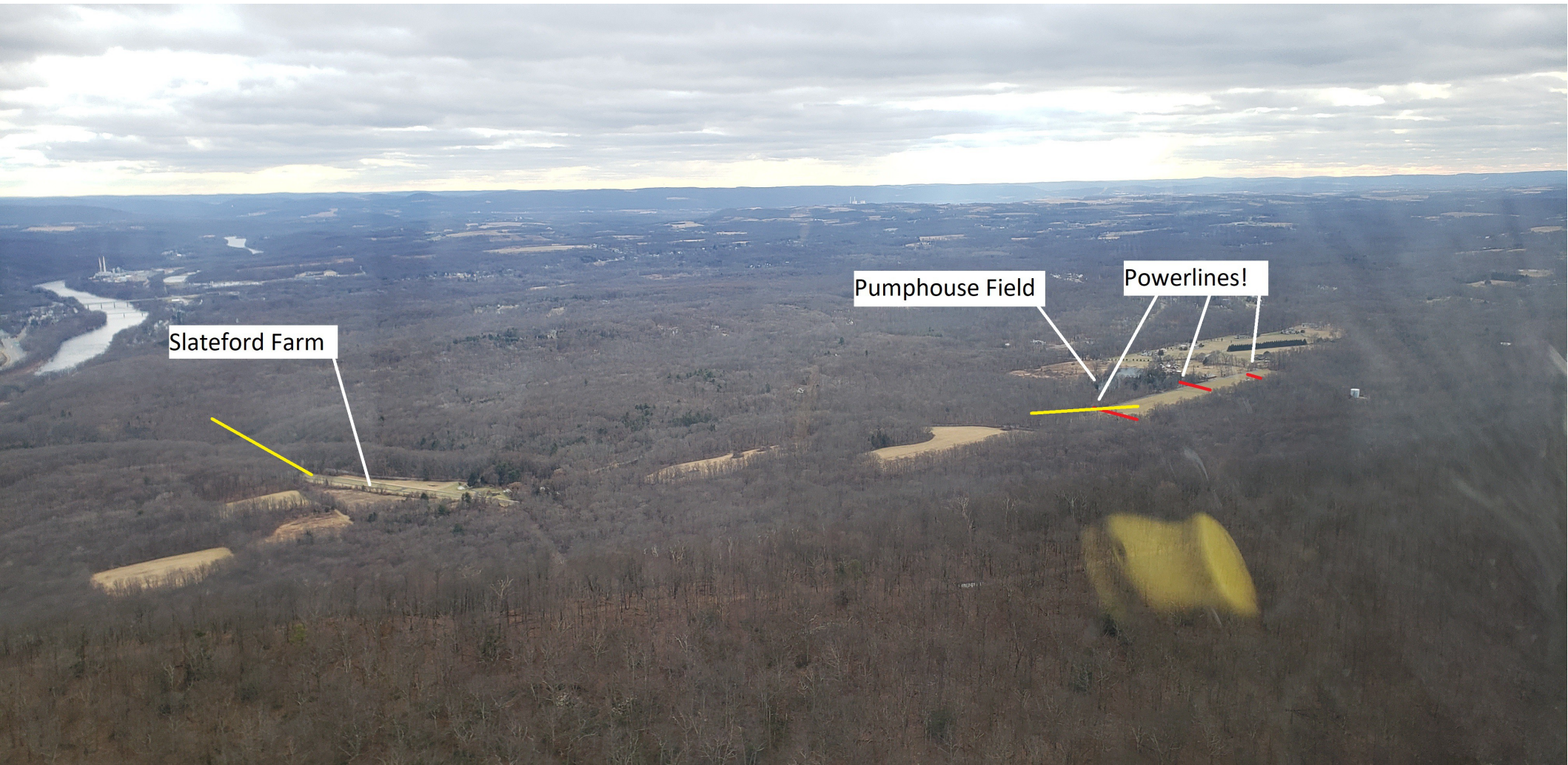
Golf Course



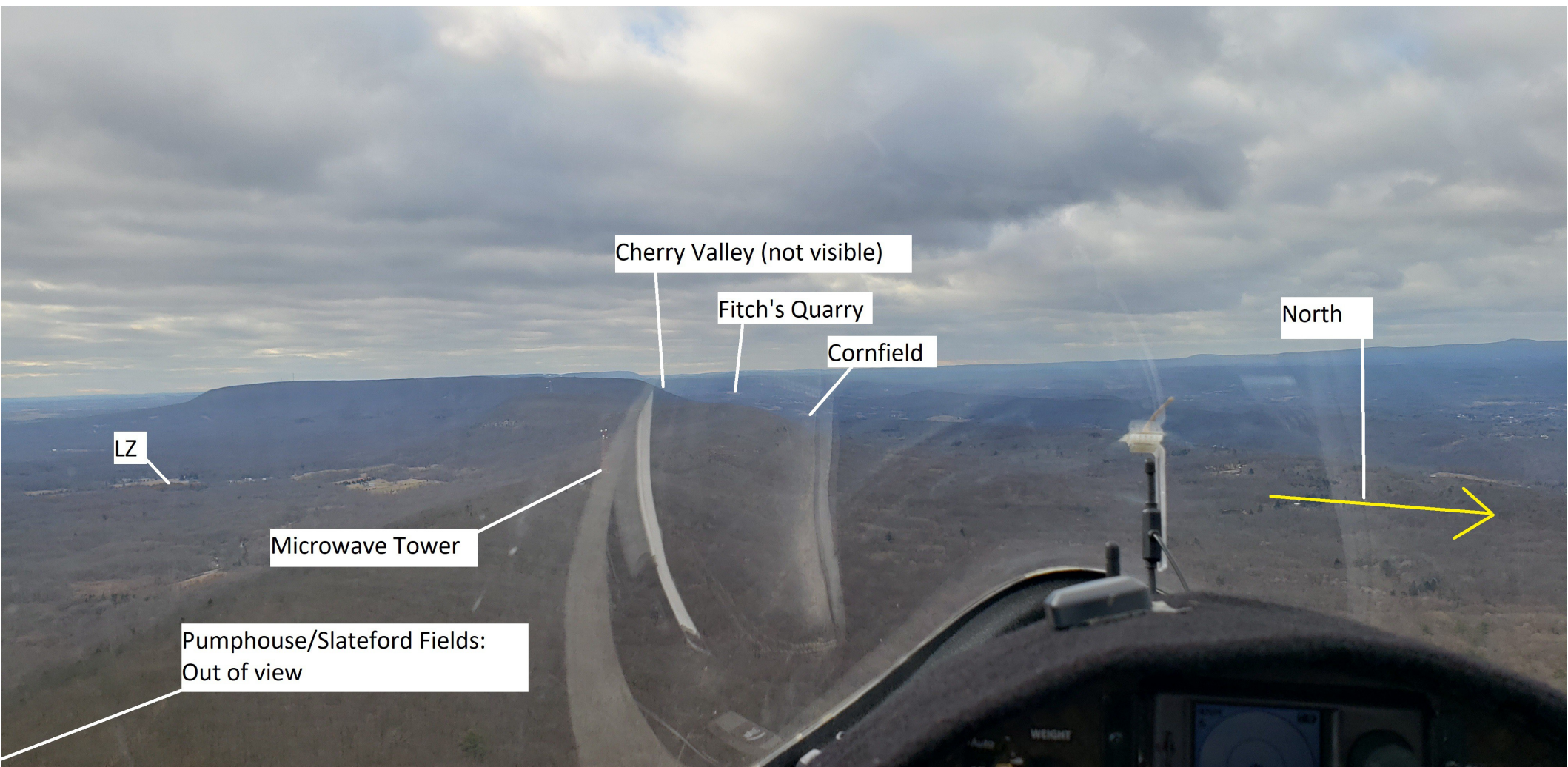
Delaware Water Gap



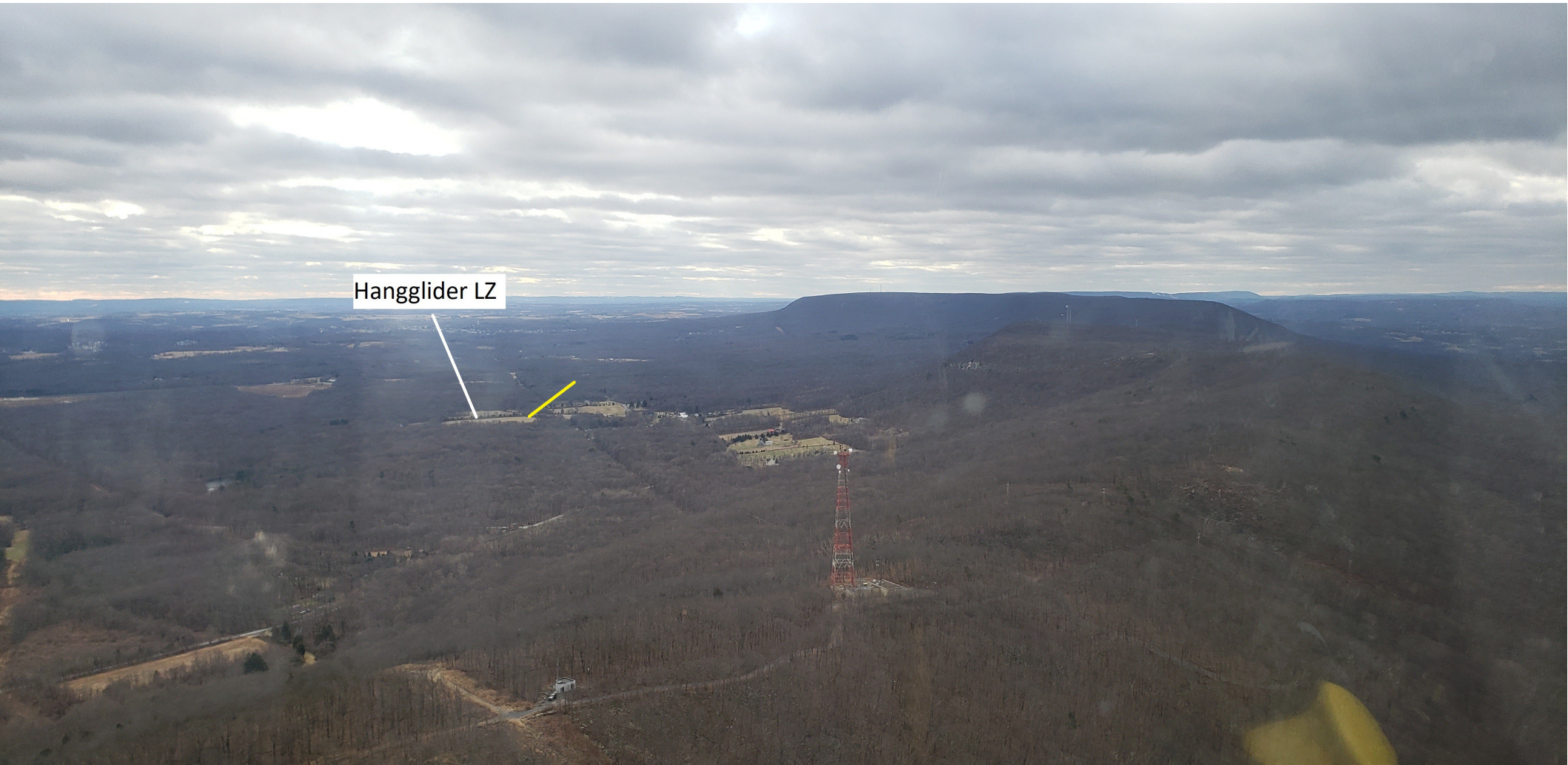
DWG Fields



Microwave Tower



Hangglider LZ

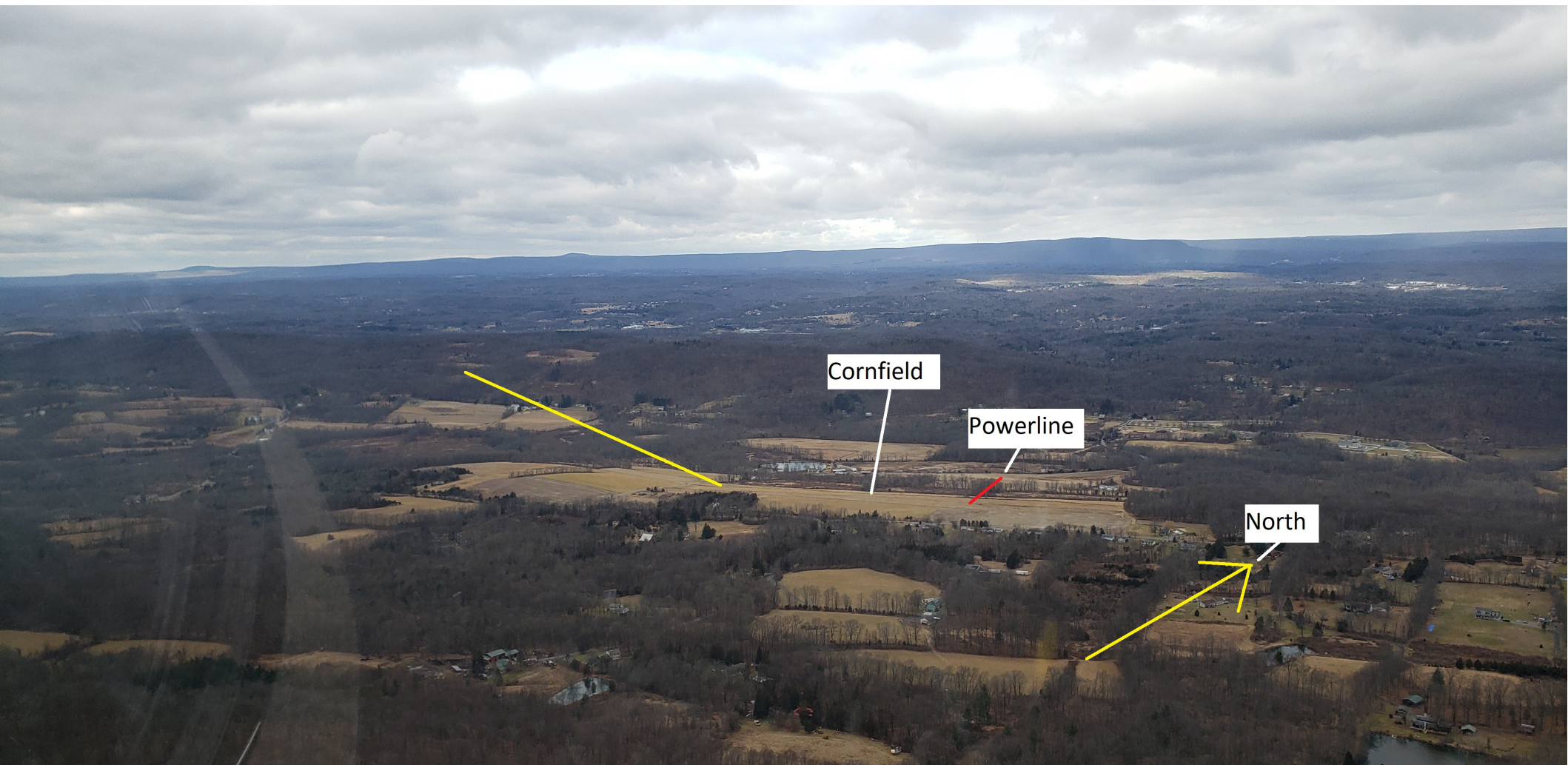


Cornfield



Cornfield

Cornfield: Closeup



Fitch's Quarry



Cherry Valley



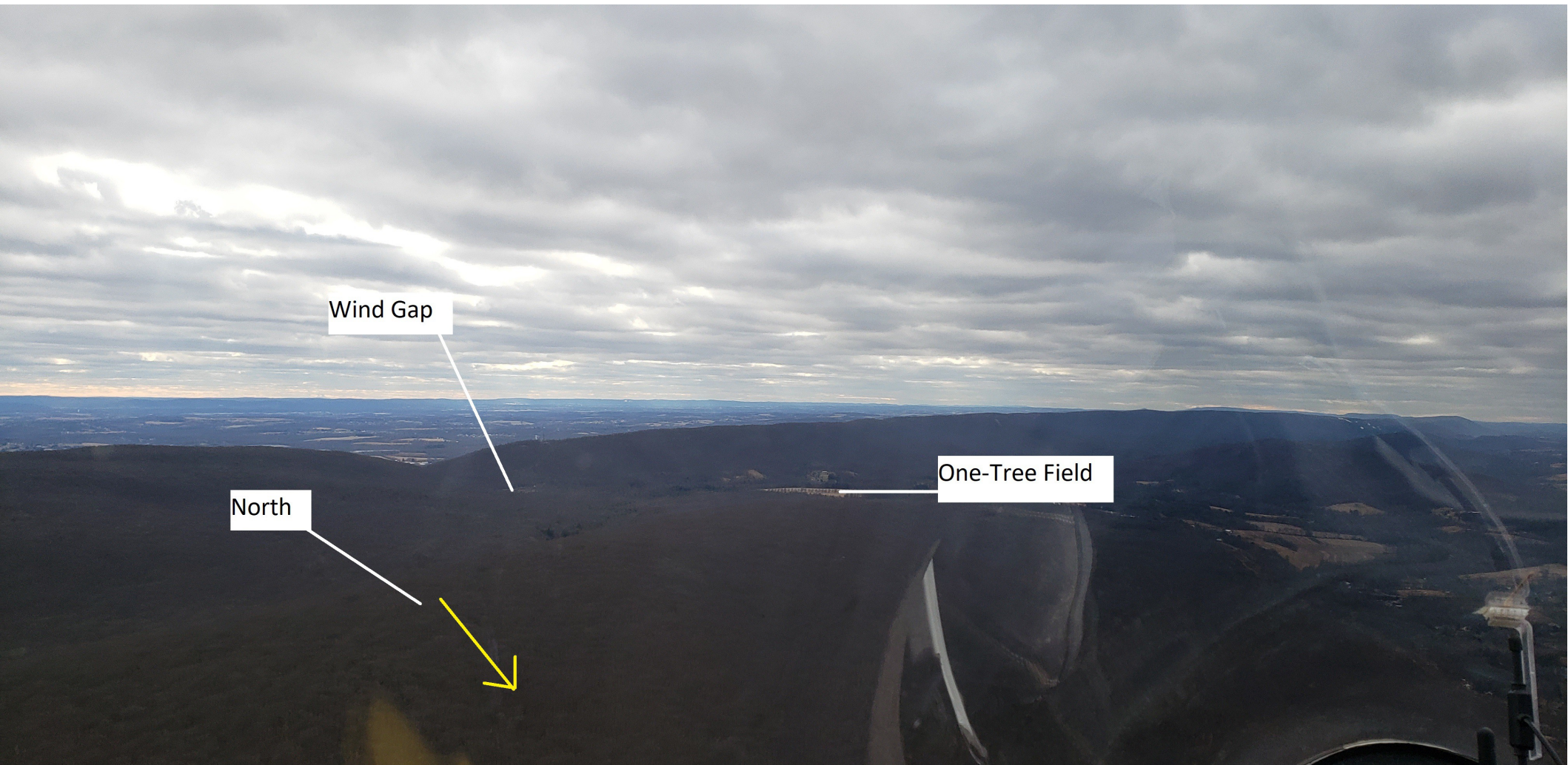
Wind Gap

Cherry Valley


Cherry Valley Close-up



Wind Gap



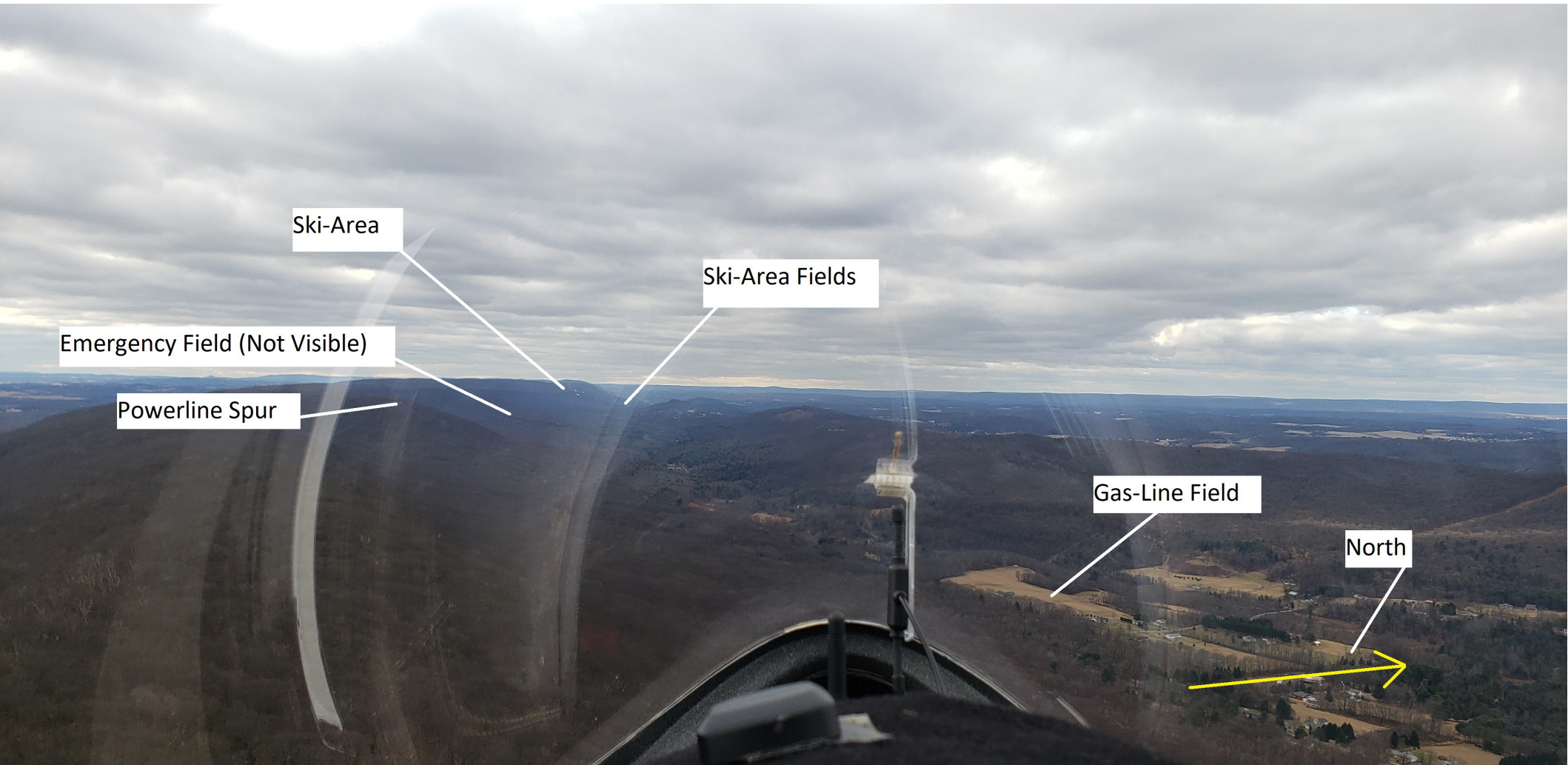
One Tree Field



One-Tree Field Closeup



Gas-Line Field



Gas-Line Field Closeup



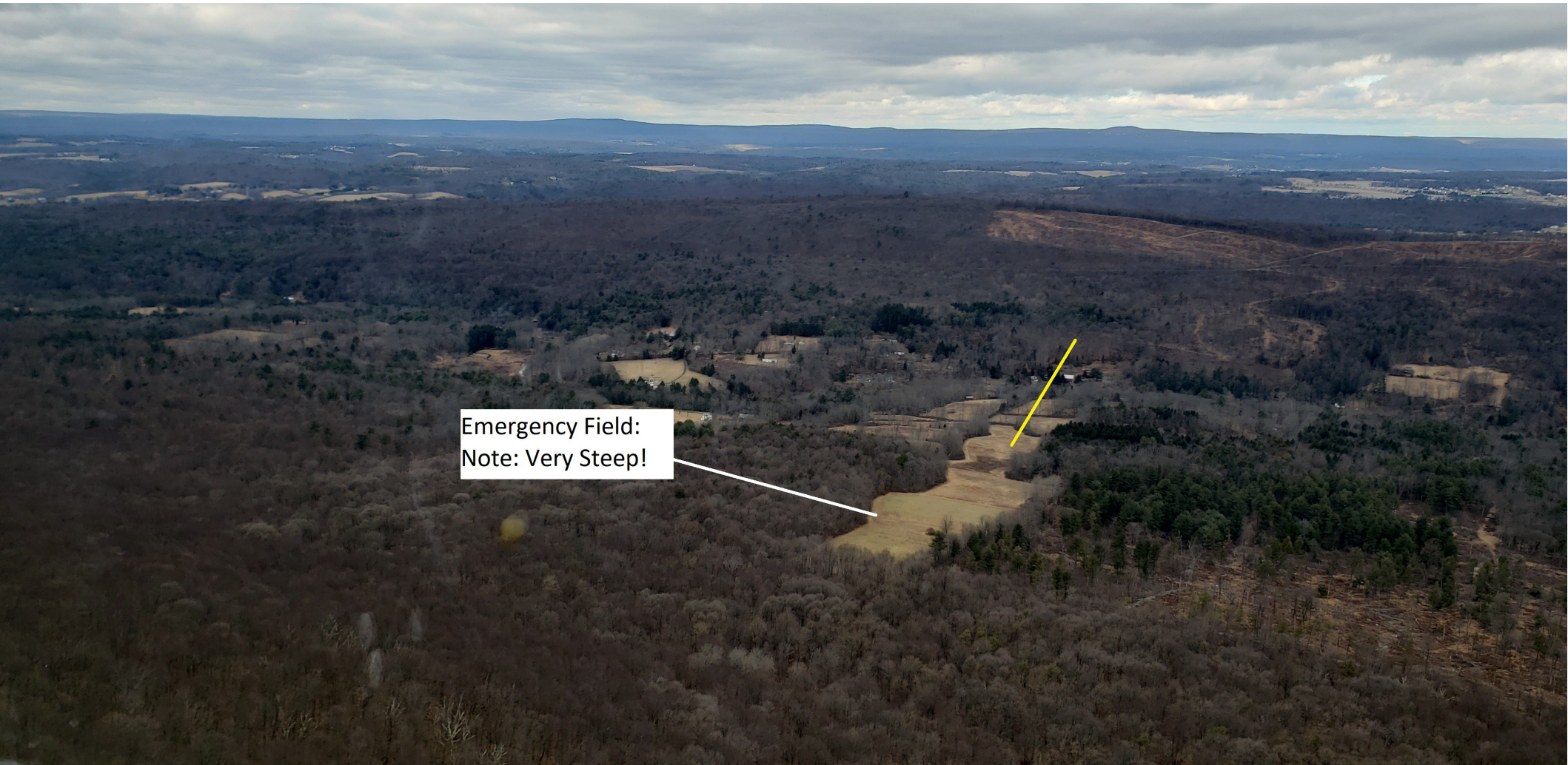
Powerline Spur



Emergency Field



Emergency Field Closeup



Emergency Field:
Note: Very Steep!

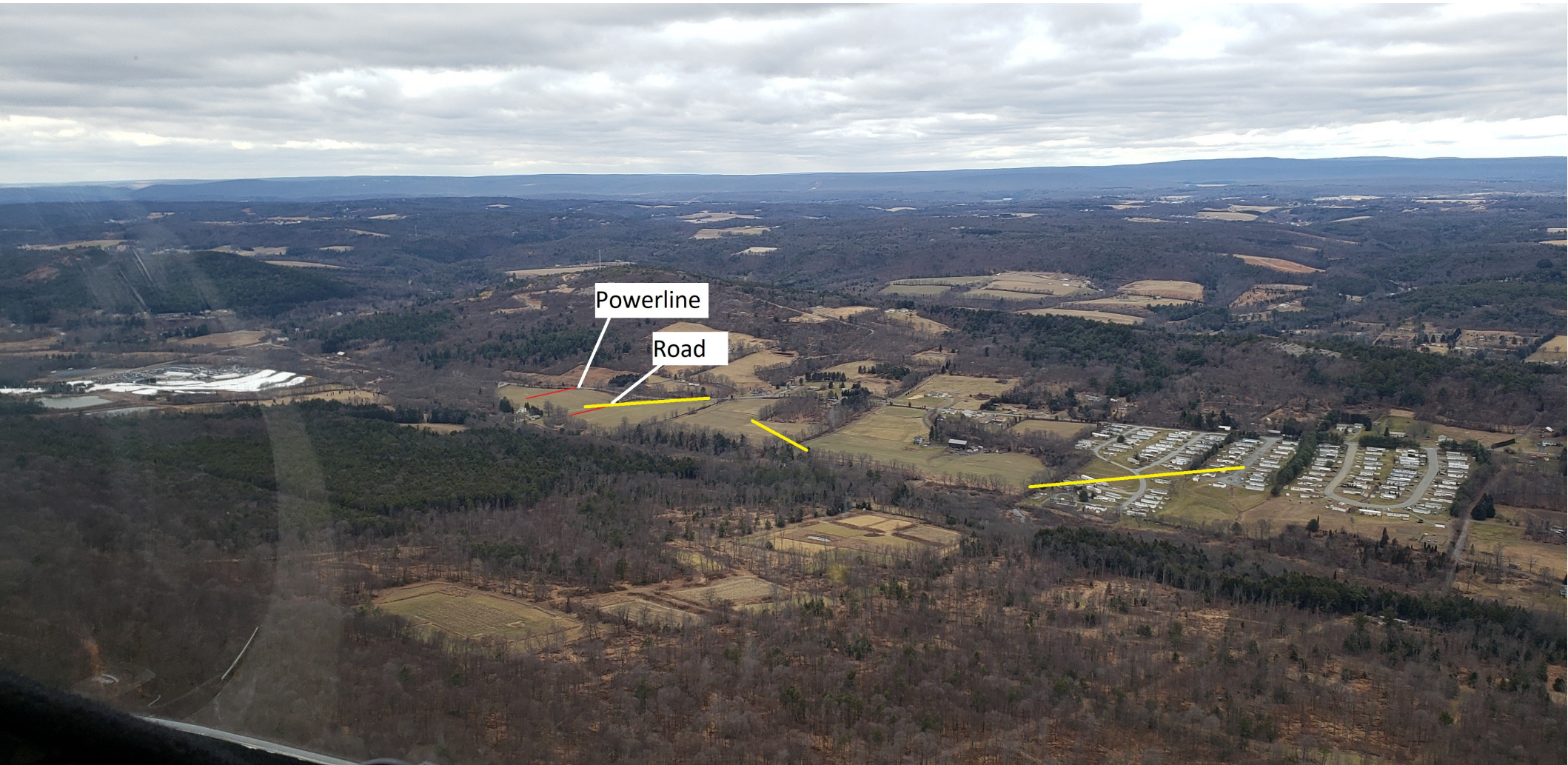
Ski Area




Ski Area Fields



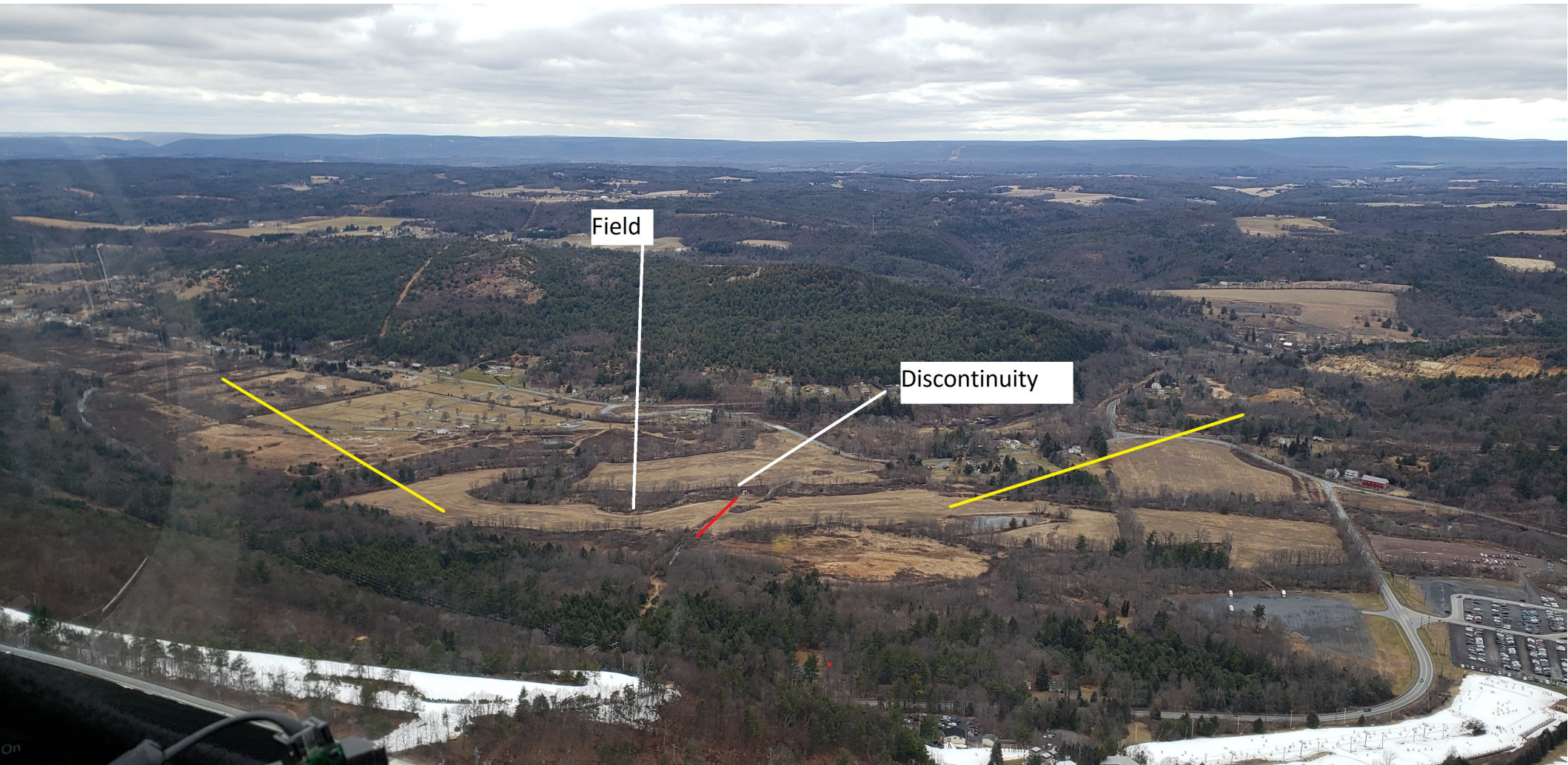
Ski Area Fields Closeup



Ski Area



Ski Area Field Closeup




Moonscape



Lehigh Gap




Slatington Airport Closeup




Slatington Airport

Turnpike Tunnel



Turnpike Tunnel Fields



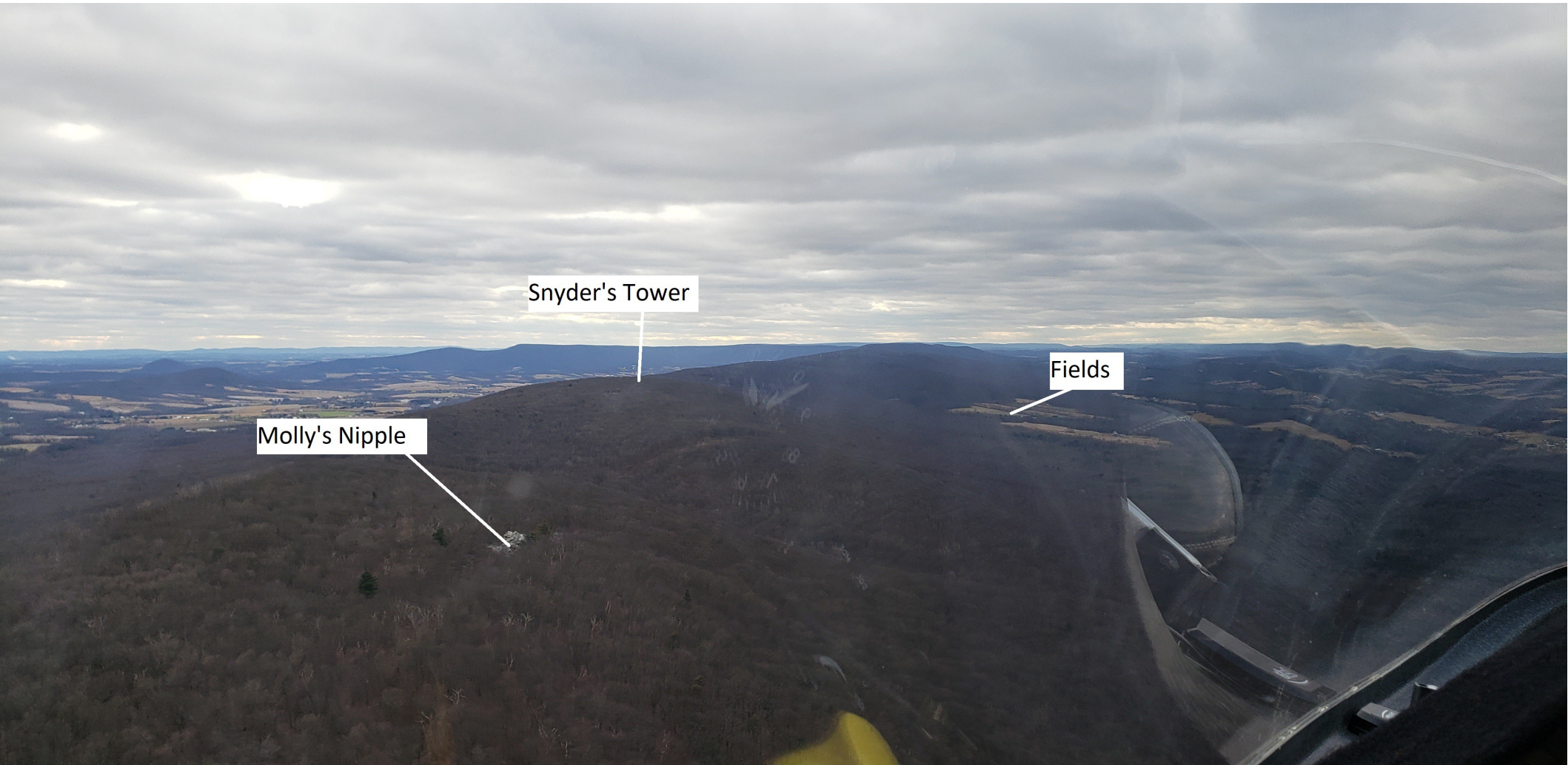
The Rocks



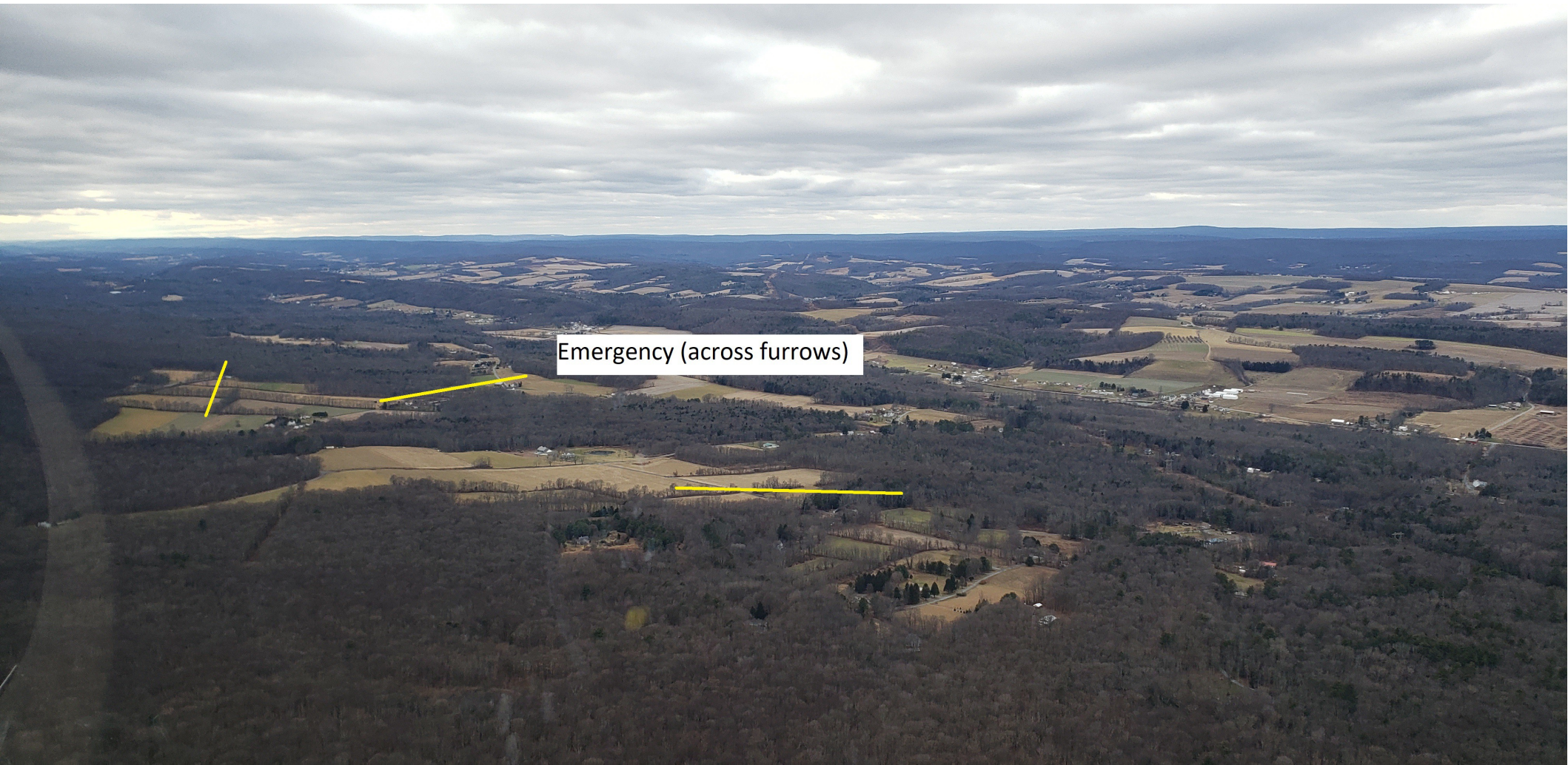
Snyders



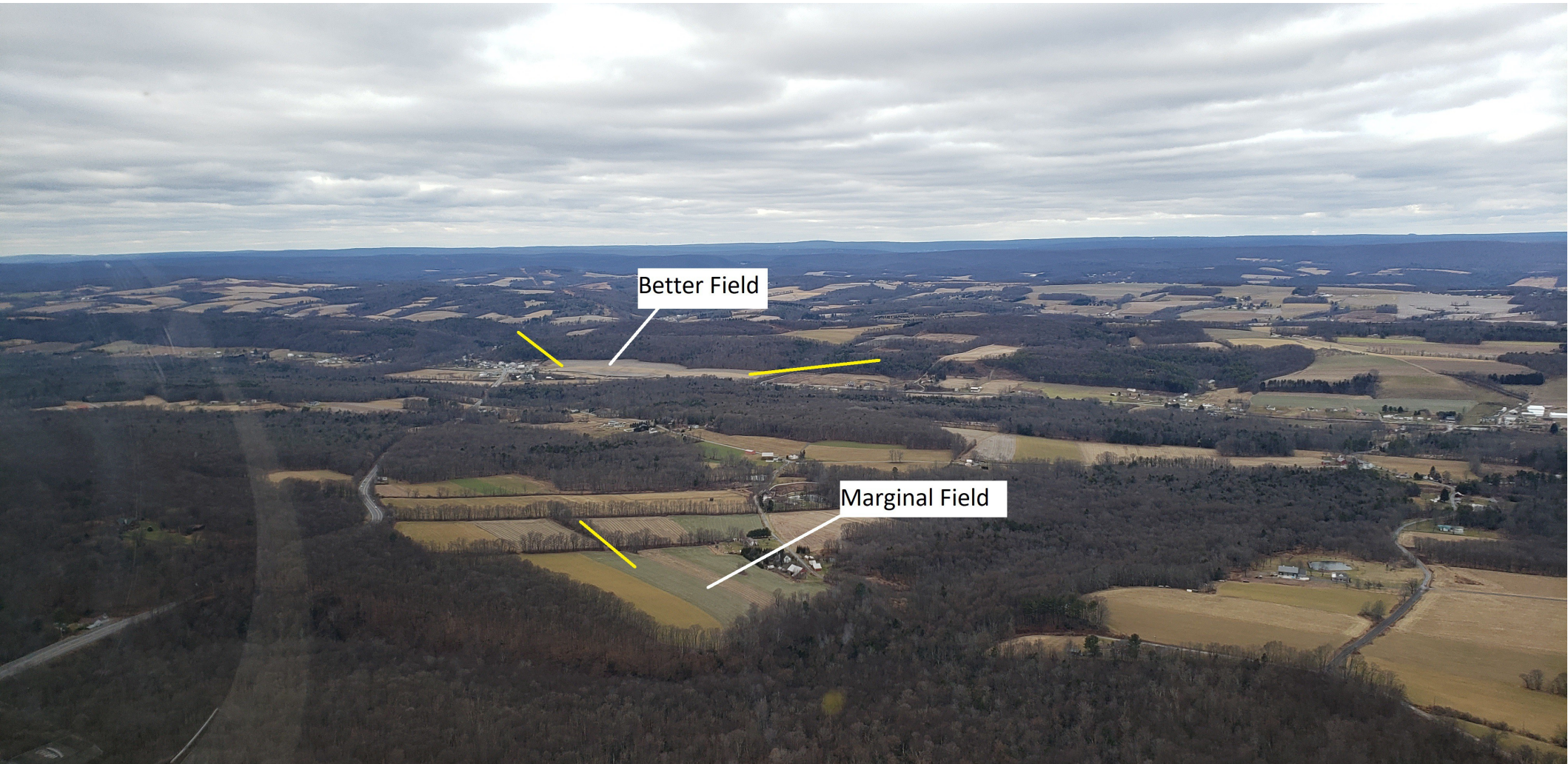
Snyders



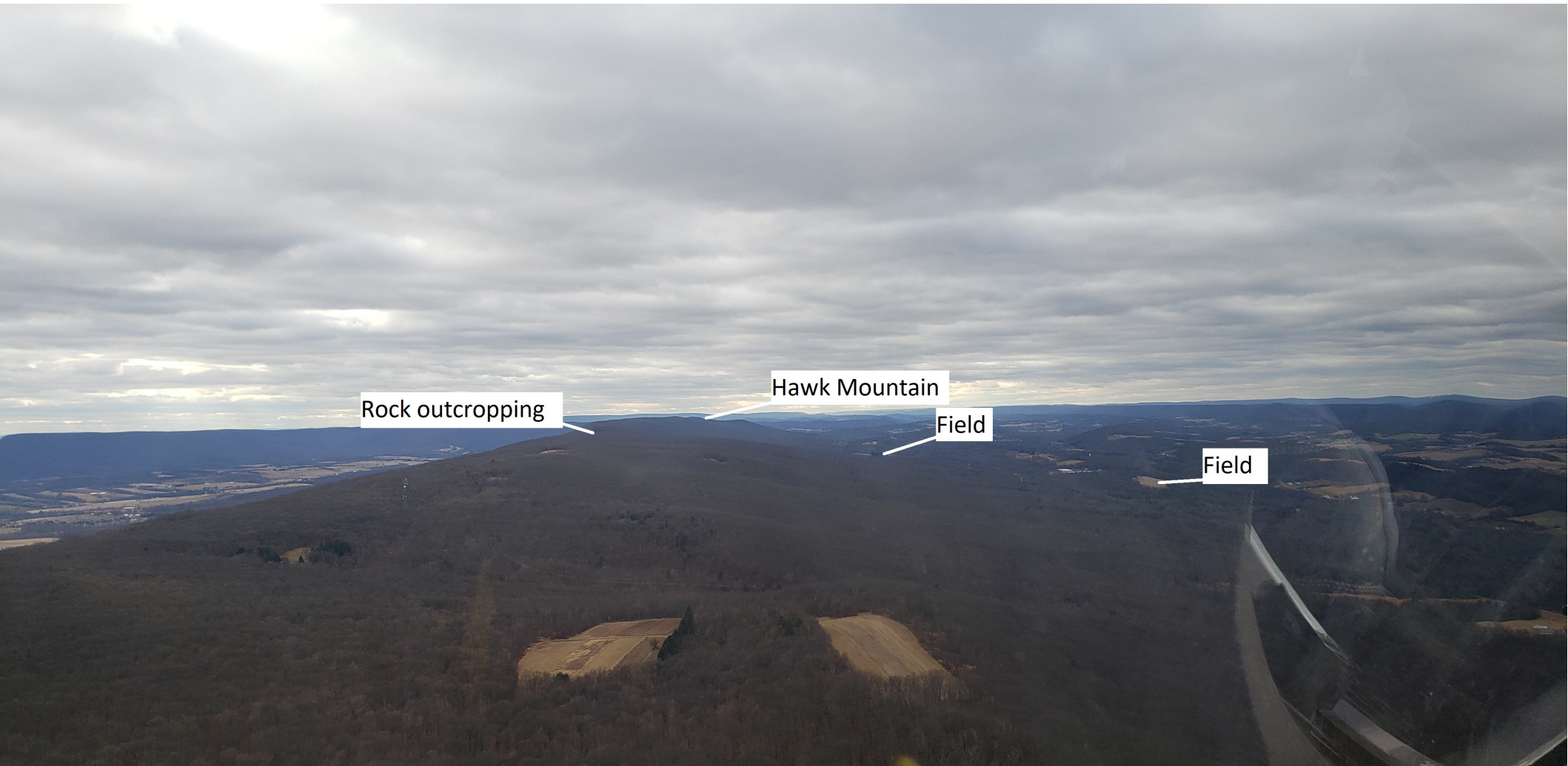
Snyders Fields



Snyders Fields




Snyders Transition



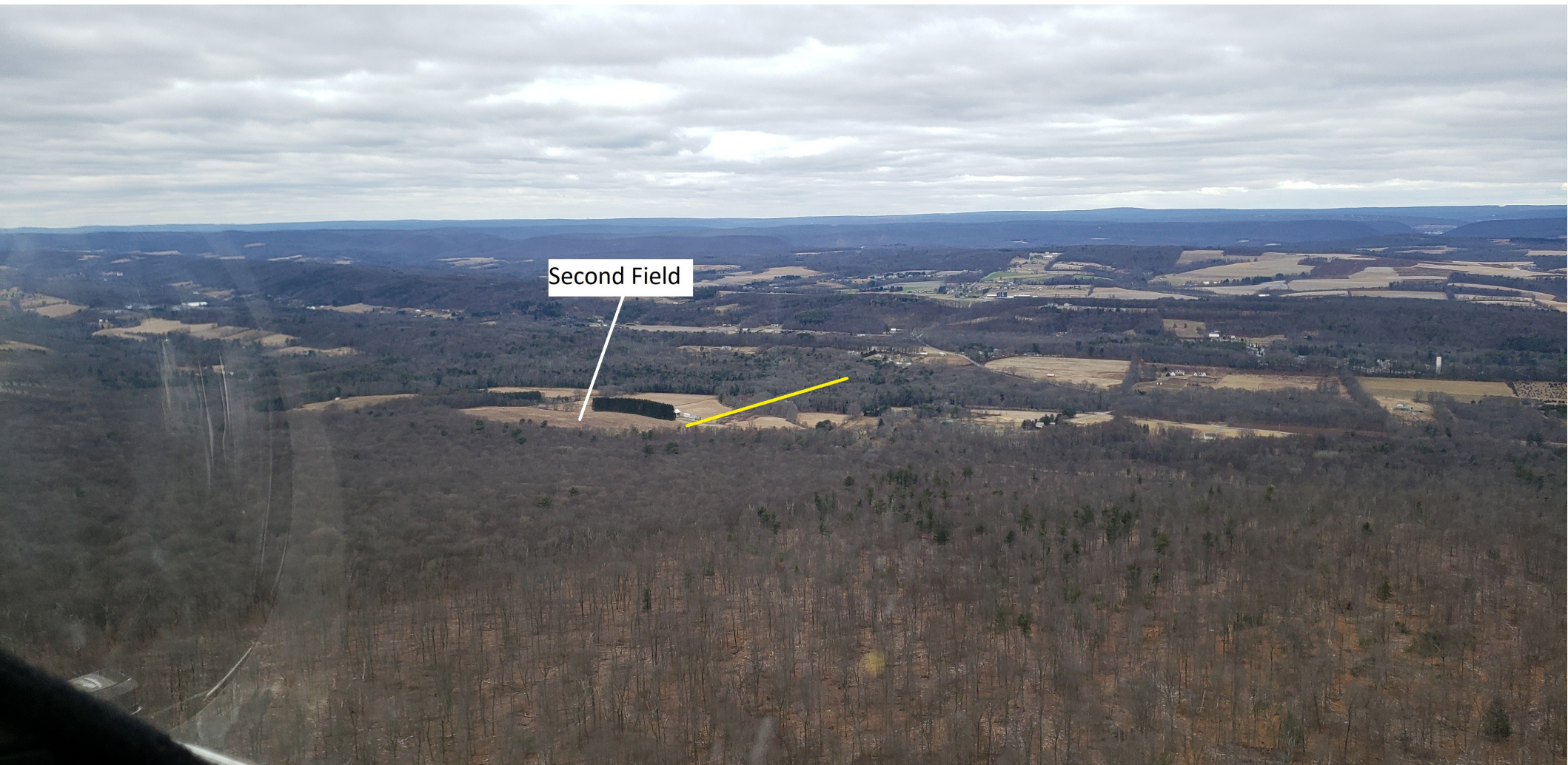
Snyders Transition



First Field




Second Field



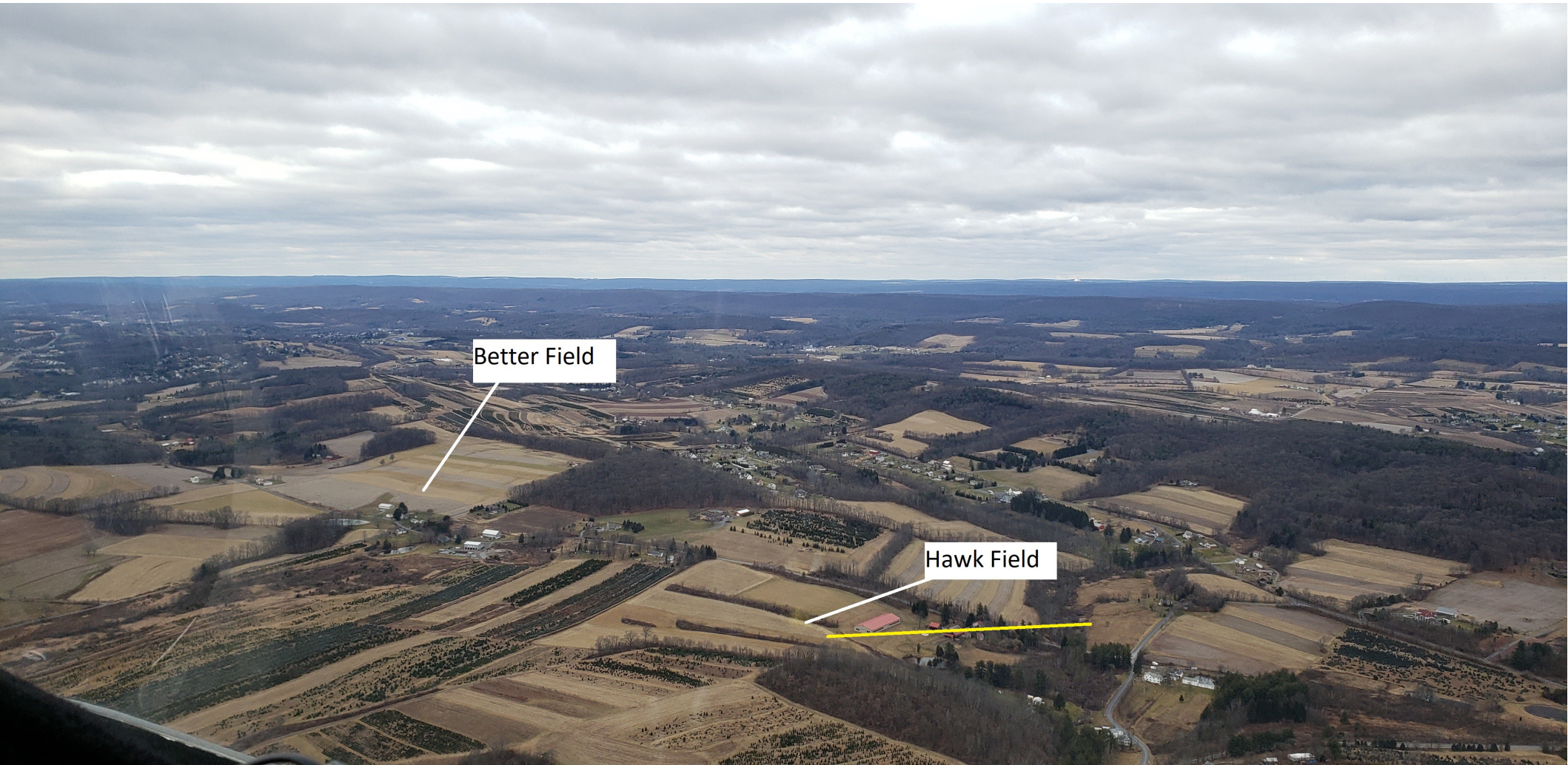
Hawk Mountain



Hawk Mountain



Hawk Fields



Now Heading NE-Bound

- Quiz yourself:
 - Where are you?
 - Name the landmarks ahead!
 - Name the landing options ahead of you?
 - If you're really good, the ones *behind* you!
 - What direction will you make your approach?





Fields (Behind us!)

Lehigh Gap

"Moonscape"

Slatington Airport

"The Rocks"





Ski Area

Fields

Field

Moonscape





Cherry Valley

Gas-Line Field

Field with One-Tree

Wind gap





Cherry Valley





Golf course

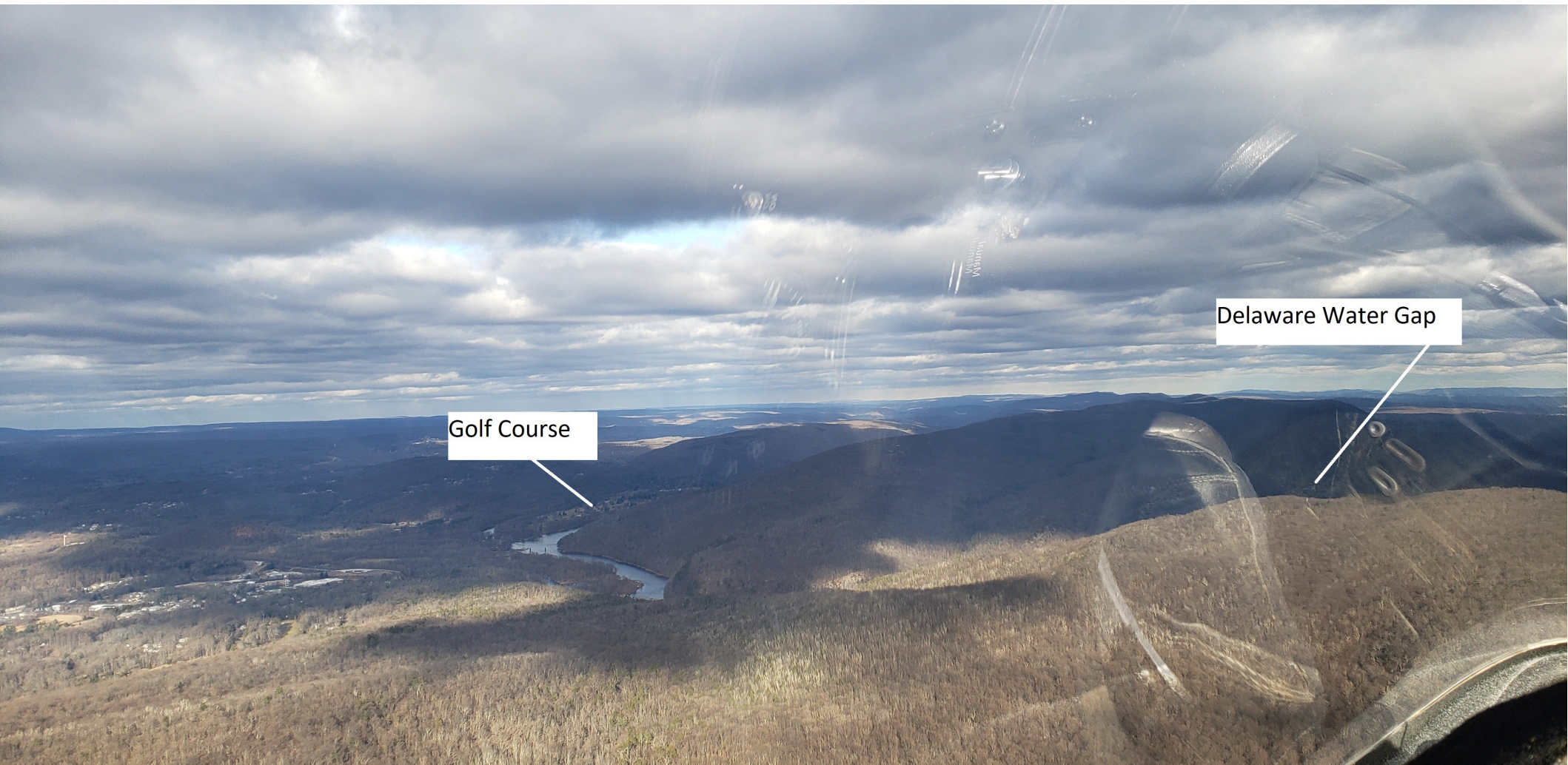
Delaware Water Gap

Slateford/Pumphouse Fields

Microwave Tower

Hangglider LZ





Golf Course

Delaware Water Gap